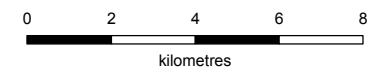


**Adnyamathanha No.1
 (Stage 3)
 Consent Determination**

**External boundary
 of the
 Determination Area**

Mapsheet 1 of 2

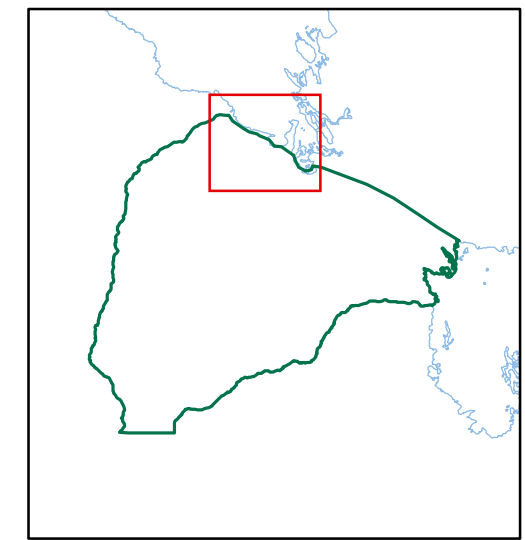
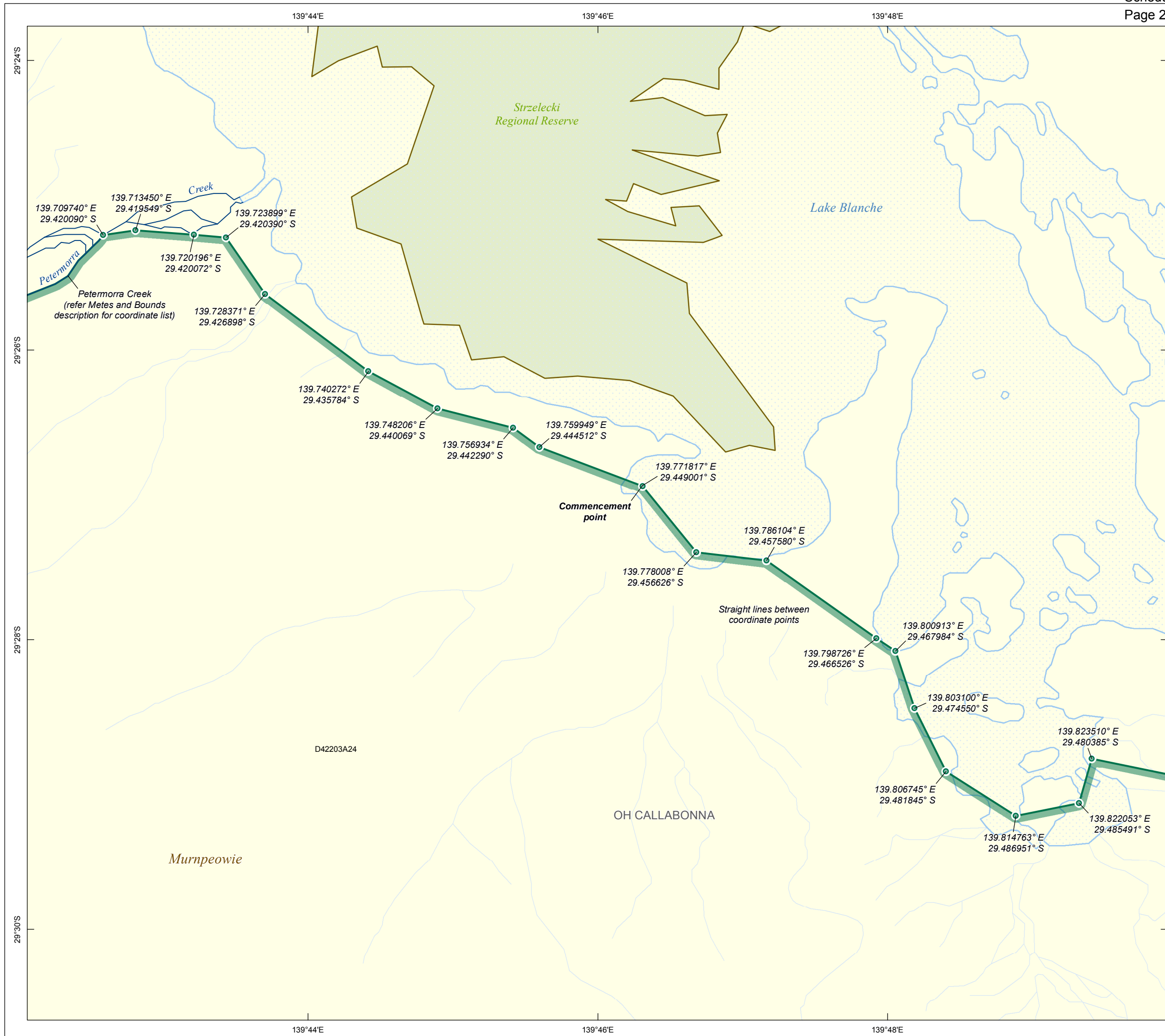


Map Datum : GDA94

- Determination Area Boundary
- Cadastral Parcel
- Hundred
- Out of Hundred
- Pastoral Lease
- Park / Reserve
- Watercourse contributing to boundary description

Watercourses and waterbodies (except Lake Blanche) referenced to 1:250,000 Topographic Mapping Series 3 sourced from Geoscience Australia.

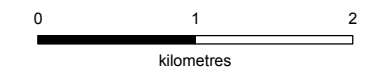











**Adnyamathanha No.1
 (Stage 3)
 Consent Determination**

**External boundary
 of the
 Determination Area**

Mapsheet 2 of 2



Map Datum : GDA94

-  Determination Area
-  Cadastral Parcel
-  Hundred
-  Out of Hundred
-  Pastoral Lease
-  Park / Reserve
-  Watercourse contributing to boundary description

Watercourses and waterbodies (except Lake Blanche) referenced to 1:250,000 Topographic Mapping Series 3 sourced from Geoscience Australia.